



to penetrate, intersect or extend into sd. prems. for purpose of extracting & removing the ore from such other or loc. subject to any vested & accrued water rights for mining, agricultural, manufacturing or other purposes etc. In absence of necessary legislation by Congress, the Legislature of Colorado may provide relief for working the prems. hereby granted involving easements, drainage & other necessary means to its complete development. Preceded by Cf. 1st sub. as follows: Department of the Interior, General Land Office, Washington, Oct. 7, 1937. I hereby certify that the annexed copy of patent is a true & literal exemplification from the record which is in my custody in this office etc. Evelyn S. Adams, Recorder of the General Land Office. 


117 United States of America
to
1937

F. J. Kramer, John Real & John Fallon

Patent. February 2, 1888. General Land Office No. 12826. Mineral Certificate No. 973. Entered at Lake City, Colo. Land Office April 13, 1885. Conveys Emerald lode. Lot presents all that portion of ground herein before des. embraced in sd. mining claims or surveys No. 189 Cinnabar, No. 550 Seventy-six, 743 F. Revenue and 705 H. Memphis and also all that portion of sd. Emerald vein or lode, and of all veins, lodes and ledges throughout their entire depth, the top or apex of which lie inside of such excluded ground, sd. lot no. 551 extending 1500 ft. in length along sd. Emerald vein or lode, the granted prem. in sd. lot containing 723 acres m. or l. (Plat attached). Subject to rights of prop. xxx (same as captions & conditions as in # 77859). Preceded by Cf. in sub. as follows: Department of Interior, General Land Office, Washington, Oct. 7, 1937. I hereby certify that the annexed copy of patent is a true & literal exemplification from the record which is in my custody in this office etc. Evelyn S. Adams, Recorder of the General Land Office. 


119 United States of America
to
1937

The Gold Run Mining Company.
part to Gold Run placer

Patent. February 12, 1884. General Land Office No. 8747. Mineral Certificate No. 625. Entered at Lake City, Colo. Land Office December 30, 1882. Conveys Placer Mining Claim of Gold Run Mining Company. Lot No. 554, U.S. M. D. Survey Co., Colo. containing 159.99 acres m. or l. (Recited survey). Plat attached. Subject to following conditions: The grant hereby made is restricted in its exterior limits to boundaries of sd. lot no. 554 & to any vein or lode of quartz bearing gold or other val. deposits which may have been discovered within said limits, and which were not claimed or known to exist at sd. last named date. Should any vein or lode be claimed or known to exist within above des. prems. at said last named date same is excepted from these prems. & subject to right xxx (same as in # 77859). Preceded by Cf. in sub. as follows: Department of Interior, General Land Office, Washington Oct. 7, 1937. I hereby certify that the annexed copy of patent is a true & literal exemplification from the record which is in my custody in this office etc. Evelyn S. Adams, Recorder of the General Land Office. 

121 United States of America
to
1937

The Dolobran Mining Company.

Patent. July 11, 1883. General Land Office No. 7920. Mineral Certificate No. 471. Entered at Lake City, Colo. Land Office August 11, 1882. Conveys Union lode area of 1500 acres m. or l. (recites survey). Plat attached. Subject to following conditions: The grant hereby made is restricted to land herebefore des. in lots no. 742 A, and 742 B, with 1500 acres m. or l. etc., the top or apex of which lie inside exterior lines of sd. lode & deposits in sub. as follows: xxx (same as # 77859). Preceded by Cf. 

Nov
Shu
Dec
1884
R. 12

176
Nov

to penetrate, intersect or extend into sd. premises for purpose of prospecting & removing the ore from the other vein or lode, subject to any vested & accrued water right for mining, agricultural, manufacturing, or other purpose etc. In absence of necessary legislation by Congress, the legislature of Colorado may provide relief for workers the premises hereby granted involving easements, drainage & other necessary means to its complete development. P. 1937. Preceded by Act. Sub. as follows: Department of the Interior, General Land Office, Washington, Oct. 7, 1937. hereby certify that the annexed copy of patent is a true & literal exemplification from the record which is on file in this office etc. Evelyn S. Adams, Recorder of the General Land Office.

176
October 29, 1937

United States of America
to

F. J. Kramer, John Real & John Fallon

Patent, February 2, 1888. General Land Office No. 12826. Mineral Certificate No. 9 Entered at Lake City, Colo. Land Office April 13, 1885. Conveys Emerald Lode, Loc. No. 551, U.S.M.M.D. (recites survey). Expressly excepting and excluding from the premises all that portion of ground hereinbefore described embraced in S.D. mining claims or surveys No. 189 Cimmaron, No. 550 Seventy-six, 743 A. Revenue and 705 A. Memphis and also all that portion of sd. Emerald vein or lode, and of all veins, lodes and ledges throughout their entire depth, the top or apex of which lie inside of such excluded ground, sd. lot no. 551 extending 1500 ft. in length along sd. Emerald vein; the granted prem. in sd. lot containing 7.23 acres m.o.l. (Plat attached). Subject to right of prop. etc. (same as captions & conditions as in # 77859). P. 1937. I hereby certify that the annexed copy of patent is a true & literal exemplification from the record which is in my custody in this office etc. Evelyn S. Adams, Recorder of the General Land Office.

176
October 29, 1937

United States of America
to

The Gold Run Mining Company,
prop. to Gold Run Blaser

Patent, February 12, 1884. General Land Office No. 8744. Mineral Certificate No. 625 Entered at Lake City, Colo. Land Office December 30, 1882. Conveys Blaser Mining Claim of Gold Run Mining Company, Plat No. 554, U.S.M.M.D. Ouray Co., Colo. containing 15.9 acres m.o.l. (Recited survey). Plat attached. Subject to following conditions: The grant hereby made is restricted in its exterior limits to boundaries of sd. lot no. 554 & to any vein or lode of quartz bearing gold or other val. deposits which may have been discovered within said limits, subsequent to Sept. 27, 1884 and which were not claimed or known to exist at sd. last named date. Should any vein or lode be claimed or known to exist within above des. premises, at said last named date, same is excepted from this present patent & subject to right of prop. etc. (same as in # 77859). P. 1937. I hereby certify that the annexed copy of patent is a true & literal exemplification from the record which is in my custody in this office etc. Evelyn S. Adams, Recorder of the General Land Office.

176
October 29, 1937

United States of America
to

The Solobran Mining Company

Patent, July 11, 1883. General Land Office No. 7923. Mineral Certificate No. 4 Entered at Lake City, Colo. Land Office August 11, 1882. Conveys Solobran Lode, Loc. No. 551, U.S.M.M.D. Ouray Co., Colo. containing 15.3 acres m.o.l. (recites survey). Plat attached. Subject to following conditions: The grant hereby made is restricted to land hereinbefore described as Lode No. 742 A. and 742 B. both 1500 linear feet in length for the length aforesaid, throughout its entire depth as aforesaid, together with all other veins or lodes which may be discovered within the exterior limits of sd. survey. (same as # 77859). P. 1937. I hereby certify that the annexed copy of patent is a true & literal exemplification from the record which is in my custody in this office etc. Evelyn S. Adams, Recorder of the General Land Office.